

# State of Wyoming Corner Record

(In compliance with the *CORNER PERPETUATION AND FILING ACT*, Wyoming Statutes, 1997, Section 33-29-140, et. seq., and the Rules and Regulations of the Board of Registration for Professional Engineers and Professional Land Surveyors)

Reverse side of this form may be used if more space is needed.

Record of original survey and citation of source of historical information (if corner is lost or obliterated). Description of corner monumentation evidence found and/or monument and accessories established to perpetuate the location of this corner. Sketch of relative location of monument, accessories, and reference points with course and distance to adjacent corner(s) (if determined in this survey). Method and rationale for reestablishment of lost or obliterated corner.

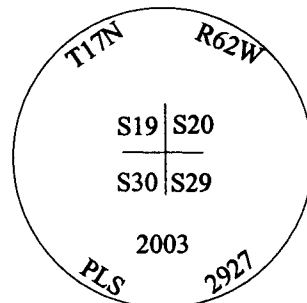
G.L.O. Record: Charles A. Canton, U.S. Deputy Surveyor, July 22, 1873.  
 80.00 Chains Limestone 22 x 13 x 12 set 10 in. deep marked with 2 notches on S side and 5 notches on E side for the cor to secs 19,20,29,30.

Found: Railroad spike with red flagging around the neck, 8" below the asphalt centerline and at the intersections of Laramie County Road No. 149 and Wyoming State Highway 216. This found spike was compatible with the east line measurements of Section 30 as recorded in the State of Wyoming Corner Record noted in Bk# 1548 Pg#1584. The measurements to the N1/4 corner of Section 30 as recorded in State of Wyoming Corner Record noted in Bk#1548 Pg#1581 differed by approximately 1.6'.

Set: I remove the Railroad spike and set a No. 5 x 24" rebar with 2 1/2" diameter aluminum cap, marked as noted below, 0.1' below the asphalt roadway surface.

See back of this sheet for measurements to other found and or set and accepted corners in the area.

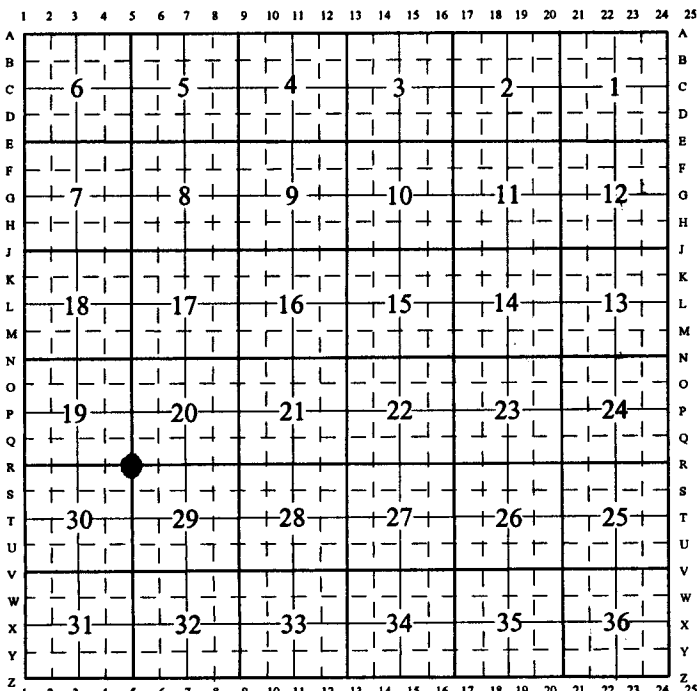
Aluminum Cap Markings



Date of Field Work: May 23, 2003

Office Reference: Burns North 26109

### CROSS INDEX DIAGRAM




Firm/Agency, Address

Paul A. Reid, PLS  
 1533 Pinion Drive  
 Cheyenne WY  
 Phone (307) 637-3400

This corner record was prepared by me or under my direction and supervision.

*SEAL & SIGNATURE*



Corner Name: Northwest Corner Section: 29 T.17 N., R. 62 W., 6th P.M., Cross-Index No.: R-5  
 SBRPEPLS/PLSW: MARCH 1994/97



5.30  
 2 1/2" A.C.P.  
 PLS 2927"  
 5.29

N 0° 36' 52" W  
 2646.93'

5.30  
 5.19  
 2 1/2" A.C.P.  
 PLS 2927"  
 5.20  
 5.29

N 0° 16' 59" W  
 5293.71'

5.19  
 5.18  
 2 1/2" A.C.P.  
 PLS 2927"  
 5.17  
 5.20

N 0° 15' 50" W  
 2648.94'

5.18  
 5.17  
 3/4" B.R. 5 C.P.  
 PLS 2927"

Bearings are grid and based upon the Wyoming  
 East Zone NAD 83. Geodetic bearings can be  
 derived by applying -0° 32' 21" to the bearing.

